



ESTIMATED WATER LEVEL OF THE LAGOON 2025





January

> 4 Bft. 
 > 3 Bft. 

 7h  20°C  16°C  19°C

		TIME	MAXIMUM WATER LEVEL
01	We	○ 14:26	55
02	Th	15:08	55
03	Fr	15:53	40
04	Sa	16:40	35
05	Su	*	-
06	Mo	*	-
07	Tu	*	-
08	We	*	-
09	Th	*	-
10	Fr	*	-
11	Sa	*	-
12	Su	12:23	35
13	Mo	● 13:10	40
14	Tu	13:53	60
15	We	14:32	45
16	Th	15:09	45
17	Fr	15:44	30
18	Sa	*	-
19	Su	*	-
20	Mo	*	-
21	Tu	*	-
22	We	*	-
23	Th	*	-
24	Fr	*	-
25	Sa	*	-
26	Su	*	-
27	Mo	*	-
28	Tu	12:54	35
29	We	○ 13:33	55
30	Th	14:12	70
31	Fr	14:51	70



February

> 4 Bft. 
 > 3 Bft. 

 7h  21°C  16°C  18°C

		TIME	MAXIMUM WATER LEVEL
01	Sa	15:32	70
02	Su	16:15	70
03	Mo	17:02	50
04	Tu	*	-
05	We	*	-
06	Th	*	-
07	Fr	*	-
08	Sa	*	-
09	Su	*	-
10	Mo	*	-
11	Tu	13:01	40
12	We	● 13:36	55
13	Th	14:08	60
14	Fr	14:39	60
15	Sa	15:09	55
16	Su	15:39	35
17	Mo	*	-
18	Tu	*	-
19	We	*	-
20	Th	*	-
21	Fr	*	-
22	Sa	*	-
23	Su	*	-
24	Mo	*	-
25	Tu	*	-
26	We	12:34	55
27	Th	13:11	85
28	Fr	○ 13:48	100

March

> 4 Bft. 
 > 3 Bft. 

 8h  22°C  17°C  19°C



		TIME	MAXIMUM WATER LEVEL
01	Sa	14:26	100
02	Su	15:06	100
03	Mo	15:47	85
04	Tu	16:33	60
05	We	*	-
06	Th	*	-
07	Fr	*	-
08	Sa	*	-
09	Su	*	-
10	Mo	*	-
11	Tu	*	-
12	We	12:40	55
13	Th	13:10	70
14	Fr	● 13:38	70
15	Sa	14:06	70
16	Su	14:34	60
17	Mo	15:02	45
18	Tu	*	-
19	We	*	-
20	Th	*	-
21	Fr	*	-
22	Sa	*	-
23	Su	*	-
24	Mo	*	-
25	Tu	*	-
26	We	11:29	30
27	Th	12:06	65
28	Fr	12:43	90
29	Sa	○ 13:21	110
30	Su	14:59	120
31	Mo	15:40	105

The lagoon extends over max. 4km and fills depending on the tides of the ● full moon and ○ new moon phases – the mentioned heights refer to the estimated deepest points of the lagoon. For windsurfing in front of the hotel an estimated minimum depth of 100cm is required. Wind statistic: The information is based on wind strength that last at least three hours a day and are averages from daily measurement since 1985. The temperatures are averages from daily values (www.wetteronline.de). All values are subject to variation depending on the natural circumstances.

ESTIMATED WATER LEVEL OF THE LAGOON 2025





April

> 4 Bft. 
 > 3 Bft. 

 9h  23°C  17°C  20°C

		TIME	MAXIMUM WATER LEVEL
01	Tu	16:22	85
02	We	17:09	60
03	Th	18:05	30
04	Fr	*	-
05	Sa	*	-
06	Su	*	-
07	Mo	*	-
08	Tu	*	-
09	We	12:40	30
10	Th	13:10	50
11	Fr	13:39	60
12	Sa	14:07	60
13	Su	● 14:35	75
14	Mo	15:03	60
15	Tu	15:32	60
16	We	16:04	30
17	Th	*	-
18	Fr	*	-
19	Sa	*	-
20	Su	*	-
21	Mo	*	-
22	Tu	*	-
23	We	*	-
24	Th	11:54	45
25	Fr	12:34	75
26	Sa	13:13	105
27	Su	○ 13:54	115
28	Mo	14:35	115
29	Tu	15:19	105
30	We	16:05	85



May

> 4 Bft. 
 > 3 Bft. 

 10h  24°C  18°C  20°C

		TIME	MAXIMUM WATER LEVEL
01	Th	16:55	75
02	Fr	17:53	45
03	Sa	*	-
04	Su	*	-
05	Mo	*	-
06	Tu	*	-
07	We	*	-
08	Th	*	-
09	Fr	*	-
10	Sa	13:07	45
11	Su	13:38	60
12	Mo	● 14:08	60
13	Tu	14:39	60
14	We	15:12	60
15	Th	15:46	45
16	Fr	*	-
17	Sa	*	-
18	Su	*	-
19	Mo	*	-
20	Tu	*	-
21	We	*	-
22	Th	*	-
23	Fr	11:16	45
24	Sa	12:03	75
25	Su	12:48	85
26	Mo	13:33	90
27	Tu	○ 14:19	105
28	We	15:06	90
29	Th	15:55	85
30	Fr	16:46	75
31	Sa	17:40	45

June

> 4 Bft. 
 > 3 Bft. 

 11h  26°C  20°C  21°C

		TIME	MAXIMUM WATER LEVEL
01	Su	*	-
02	Mo	*	-
03	Tu	*	-
04	We	*	-
05	Th	*	-
06	Fr	*	-
07	Sa	*	-
08	Su	*	-
09	Mo	13:15	45
10	Tu	13:49	45
11	We	● 14:24	60
12	Th	15:00	60
13	Fr	15:37	60
14	Sa	16:17	45
15	Su	17:00	45
16	Mo	*	-
17	Tu	*	-
18	We	*	-
19	Th	*	-
20	Fr	*	-
21	Sa	*	-
22	Su	11:39	45
23	Mo	12:32	60
24	Tu	13:23	80
25	We	○ 14:13	80
26	Th	15:00	85
27	Fr	15:47	80
28	Sa	16:32	75
29	Su	17:16	60
30	Mo	*	-

The lagoon extends over max. 4km and fills depending on the tides of the ● full moon and ○ new moon phases – the mentioned heights refer to the estimated deepest points of the lagoon. For windsurfing in front of the hotel an estimated minimum depth of 100cm is required. Wind statistic: The information is based on wind strength that last at least three hours a day and are averages from daily measurement since 1985. The temperatures are averages from daily values (www.wetteronline.de). All values are subject to variation depending on the natural circumstances.

ESTIMATED WATER LEVEL OF THE LAGOON 2025



July

> 4 Bft. 95-100%
 > 3 Bft. 95-100%

 10h  27°C  21°C  22°C

		TIME	MAXIMUM WATER LEVEL
01	Tu	*	-
02	We	*	-
03	Th	*	-
04	Fr	*	-
05	Sa	*	-
06	Su	*	-
07	Mo	*	-
08	Tu	*	-
09	We	13:35	30
10	Th	● 14:12	50
11	Fr	14:49	60
12	Sa	15:26	75
13	Su	16:05	75
14	Mo	16:45	75
15	Tu	17:27	60
16	We	18:14	45
17	Th	*	-
18	Fr	*	-
19	Sa	*	-
20	Su	*	-
21	Mo	*	-
22	Tu	12:29	45
23	We	13:22	65
24	Th	○ 14:08	80
25	Fr	14:51	80
26	Sa	15:30	85
27	Su	16:08	80
28	Mo	16:44	60
29	Tu	17:20	45
30	We	*	-
31	Th	*	-

August

> 4 Bft. 85-100%
 > 3 Bft. 95-100%

 10h  28°C  22°C  22°C

		TIME	MAXIMUM WATER LEVEL
01	Fr	*	-
02	Sa	*	-
03	Su	*	-
04	Mo	*	-
05	Tu	*	-
06	We	*	-
07	Th	13:19	30
08	Fr	13:55	60
09	Sa	● 14:31	80
10	Su	15:07	90
11	Mo	15:43	90
12	Tu	16:22	85
13	We	17:02	75
14	Th	17:47	60
15	Fr	18:39	30
16	Sa	*	-
17	Su	*	-
18	Mo	*	-
19	Tu	*	-
20	We	12:28	35
21	Th	13:15	60
22	Fr	13:55	80
23	Sa	○ 14:31	85
24	Su	15:05	85
25	Mo	15:38	80
26	Tu	16:09	75
27	We	16:40	45
28	Th	*	-
29	Fr	*	-
30	Sa	*	-
31	Su	*	-

September

> 4 Bft. 65-80%
 > 3 Bft. 85-95%

 9h  27°C  22°C  23°C



		TIME	MAXIMUM WATER LEVEL
01	Mo	*	-
02	Tu	*	-
03	We	*	-
04	Th	*	-
05	Fr	12:52	45
06	Sa	13:28	75
07	Su	● 14:04	85
08	Mo	14:40	105
09	Tu	15:17	115
10	We	15:56	105
11	Th	16:38	85
12	Fr	17:24	60
13	Sa	18:20	30
14	Su	*	-
15	Mo	*	-
16	Tu	*	-
17	We	*	-
18	Th	12:15	45
19	Fr	12:56	60
20	Sa	13:32	80
21	Su	○ 14:04	85
22	Mo	14:35	85
23	Tu	15:06	75
24	We	15:35	60
25	Th	16:05	45
26	Fr	*	-
27	Sa	*	-
28	Su	*	-
29	Mo	*	-
30	Tu	*	-

The lagoon extends over max. 4km and fills depending on the tides of the ● full moon and ○ new moon phases – the mentioned heights refer to the estimated deepest points of the lagoon. For windsurfing in front of the hotel an estimated minimum depth of 100cm is required.
 Wind statistic: The information is based on wind strength that last at least three hours a day and are averages from daily measurement since 1985. The temperatures are averages from daily values (www.wetteronline.de).
 All values are subject to variation depending on the natural circumstances.

ESTIMATED WATER LEVEL OF THE LAGOON 2025





October

> 4 Bft. 
 > 3 Bft. 

 7h  26°C  21°C  23°C

		TIME	MAXIMUM WATER LEVEL
01	We	*	-
02	Th	*	-
03	Fr	11:35	30
04	Sa	12:17	60
05	Su	12:55	85
06	Mo	13:32	105
07	Tu	● 14:11	115
08	We	14:51	115
09	Th	15:34	105
10	Fr	16:16	85
11	Sa	17:11	60
12	Su	18:13	30
13	Mo	*	-
14	Tu	*	-
15	We	*	-
16	Th	*	-
17	Fr	11:47	45
18	Sa	12:27	60
19	Su	13:02	75
20	Mo	13:35	75
21	Tu	○ 14:06	75
22	We	14:37	60
23	Th	15:07	60
24	Fr	15:38	45
25	Sa	*	-
26	Su	*	-
27	Mo	*	-
28	Tu	*	-
29	We	*	-
30	Th	*	-
31	Fr	*	-



November

> 4 Bft. 
 > 3 Bft. 

 7h  24°C  18°C  21°C

		TIME	MAXIMUM WATER LEVEL
01	Sa	9:48	30
02	Su	10:36	60
03	Mo	11:20	75
04	Tu	12:02	105
05	We	● 12:46	105
06	Th	13:31	105
07	Fr	14:19	90
08	Sa	15:10	80
09	Su	16:06	50
10	Mo	17:10	30
11	Tu	*	-
12	We	*	-
13	Th	*	-
14	Fr	*	-
15	Sa	*	-
16	Su	*	-
17	Mo	11:32	35
18	Tu	12:07	45
19	We	12:42	45
20	Th	○ 13:15	50
21	Fr	13:48	45
22	Sa	14:21	45
23	Su	14:57	35
24	Mo	*	-
25	Tu	*	-
26	We	*	-
27	Th	*	-
28	Fr	*	-
29	Sa	*	-
30	Su	*	-

December

> 4 Bft. 
 > 3 Bft. 

 6h  22°C  17°C  20°C

		TIME	MAXIMUM WATER LEVEL
01	Mo	9:56	45
02	Tu	10:49	60
03	We	11:40	75
04	Th	12:30	90
05	Fr	● 13:21	85
06	Sa	14:13	85
07	Su	15:05	70
08	Mo	15:59	55
09	Tu	16:54	25
10	We	*	-
11	Th	*	-
12	Fr	*	-
13	Sa	*	-
14	Su	*	-
15	Mo	*	-
16	Tu	*	-
17	We	*	-
18	Th	12:25	25
19	Fr	13:01	45
20	Sa	○ 13:36	55
21	Su	14:12	55
22	Mo	14:48	55
23	Tu	15:27	45
24	We	16:09	25
25	Th	*	-
26	Fr	*	-
27	Sa	*	-
28	Su	*	-
29	Mo	*	-
30	Tu	*	-
31	We	*	-

The lagoon extends over max. 4km and fills depending on the tides of the ● full moon and ○ new moon phases – the mentioned heights refer to the estimated deepest points of the lagoon. For windsurfing in front of the hotel an estimated minimum depth of 100cm is required.
 Wind statistic: The information is based on wind strength that last at least three hours a day and are averages from daily measurement since 1985. The temperatures are averages from daily values (www.wetteronline.de).
 All values are subject to variation depending on the natural circumstances.